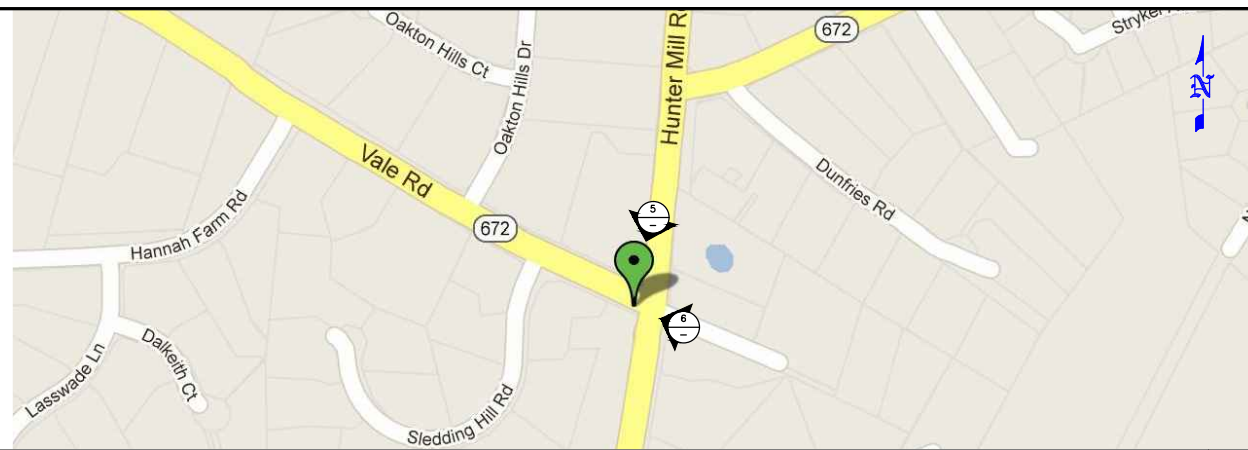


LATITUDE: 38.900852  
 LONGITUDE: -77.303855  
 ELEVATION: N / A  
 ADDRESS: NEXT TO 2619 SLEDDING HILL RD,  
 OAKTON, VA 22124  
 JURISDICTION: VDOT/FAIRFAX COUNTY  
 A.P.N.: 0374 01 0058B  
 ZONING: PUBLIC RIGHT OF WAY



**PROJECT INFORMATION:**  
**HUNTER MILL ASBUILT HM-01**  
 NEXT TO 2619 SLEDDING HILL RD,  
 OAKTON, VA 22124

**CURRENT ISSUE DATE:**  
 06/17/13

**ISSUED FOR:**  
 ASBUILT

BY: = DATE: = DESCRIPTION: = REV:

BY	DATE	DESCRIPTION	REV
ACI	06/17/13	ASBUILT	0

PLANS PREPARED BY:

ACI NUMBER: HM-01

CONSULTANT:

SEAL OF APPROVAL:

SHEET TITLE:

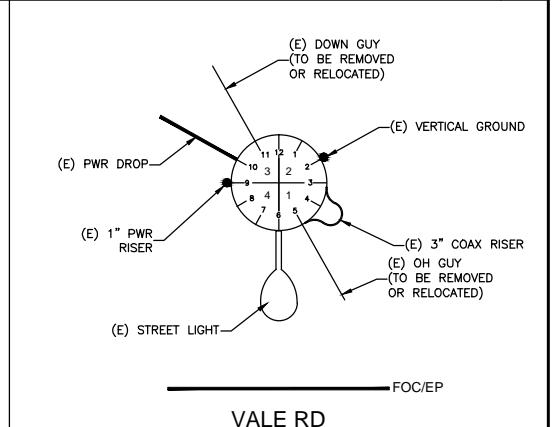
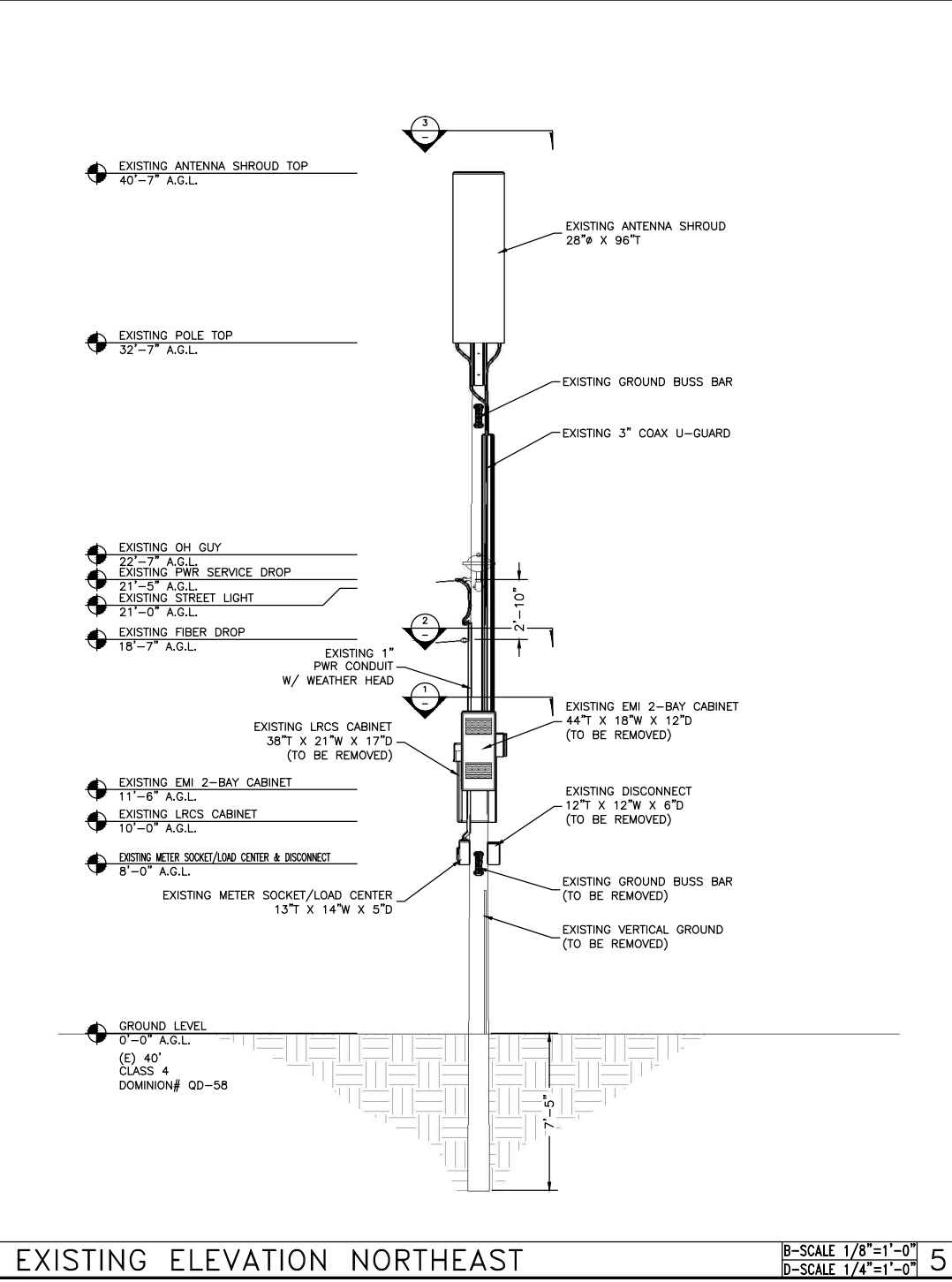
**EXISTING ELEVATIONS & RISER DETAILS**

SHEET NUMBER: **A2.1a** REVISION: **0**

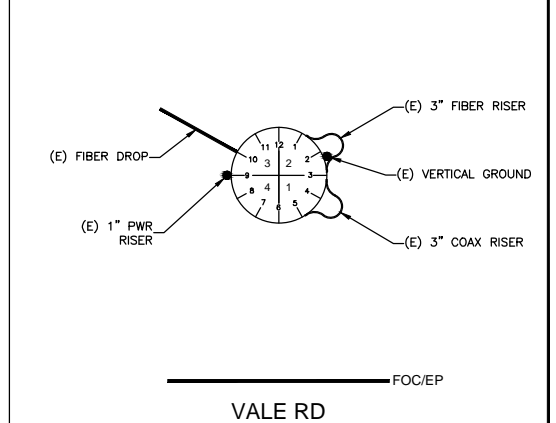
06/17/13

**BUILDING / SITE DATA**

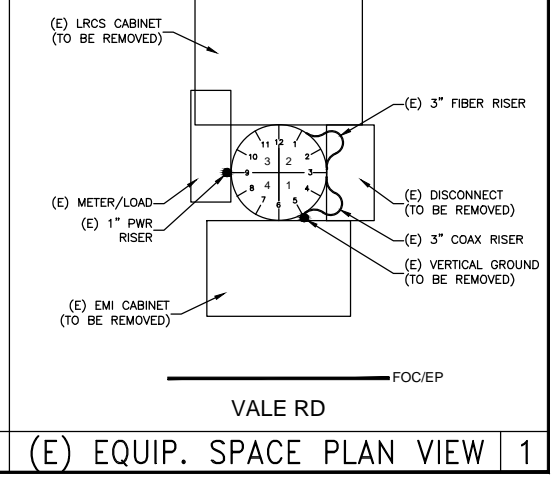
4



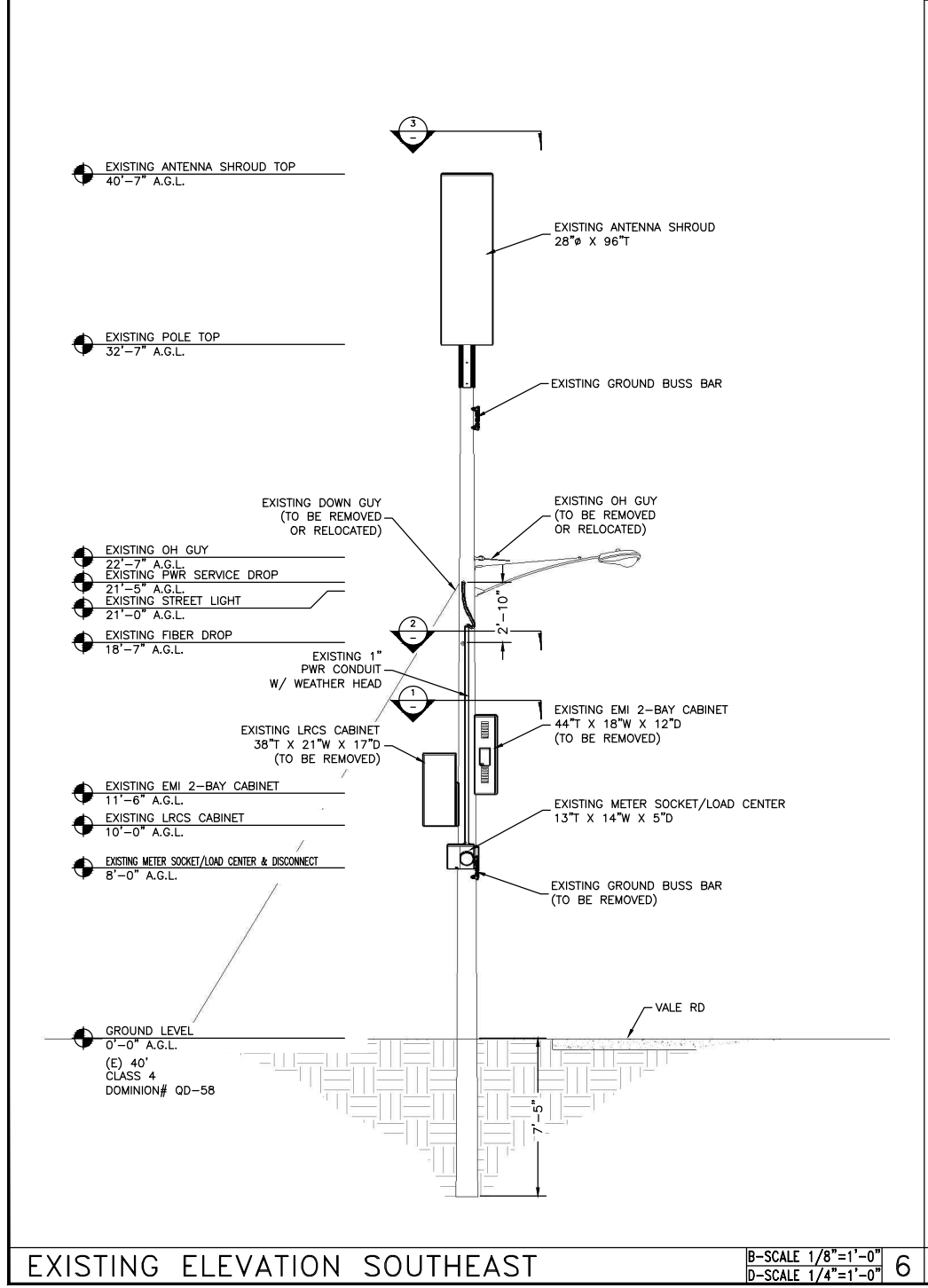
(E) POWER SPACE PLAN VIEW 3



(E) COMM. SPACE PLAN VIEW 2



(E) EQUIP. SPACE PLAN VIEW 1



EXISTING ELEVATION SOUTHEAST

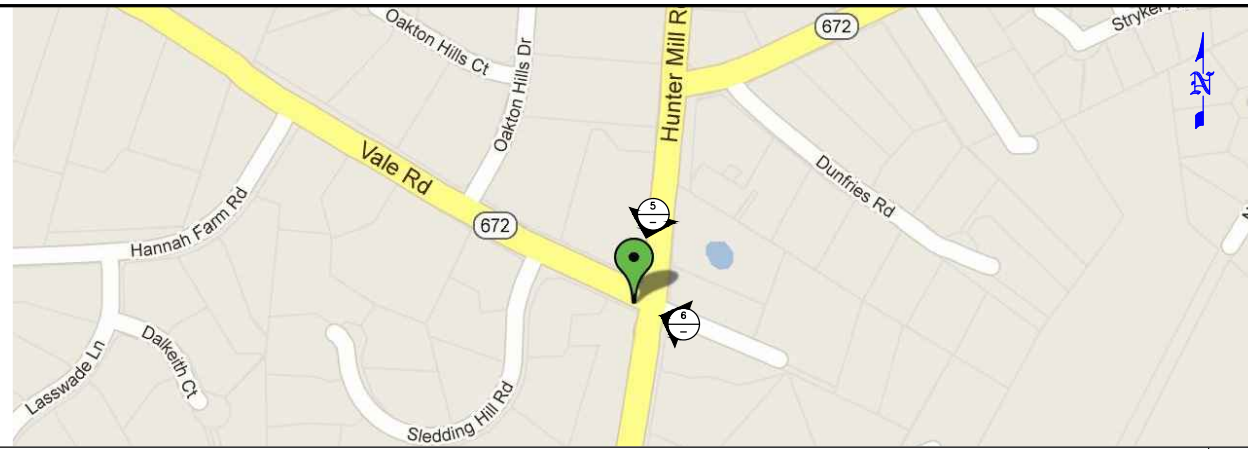
B-SCALE 1/8"=1'-0"  
 D-SCALE 1/4"=1'-0"

6

B-SCALE 1/8"=1'-0"  
 D-SCALE 1/4"=1'-0"

5

LATITUDE: 38.900852  
 LONGITUDE: -77.303855  
 ELEVATION: N / A  
 ADDRESS: NEXT TO 2619 SLEDDING HILL RD,  
 OAKTON, VA 22124  
 JURISDICTION: VDOT/FAIRFAX COUNTY  
 A.P.N.: 0374 01 0058B  
 ZONING: PUBLIC RIGHT OF WAY



**PROJECT INFORMATION:**  
**HUNTER MILL PROPOSED HM-01**  
 NEXT TO 2619 SLEDDING HILL RD,  
 OAKTON, VA 22124

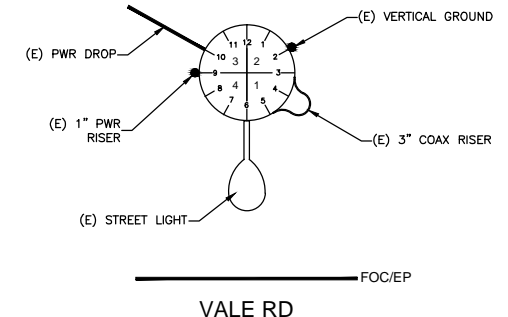
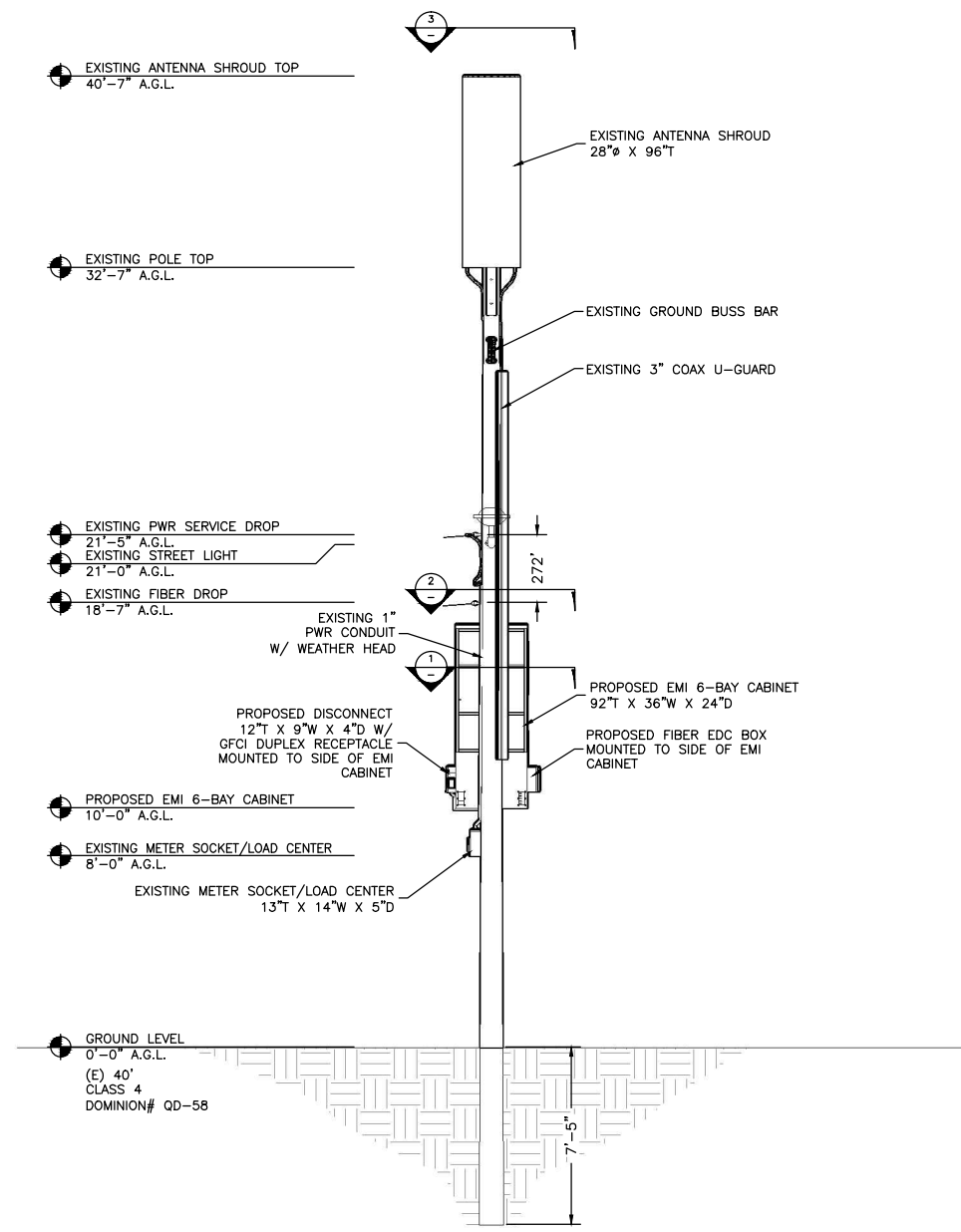
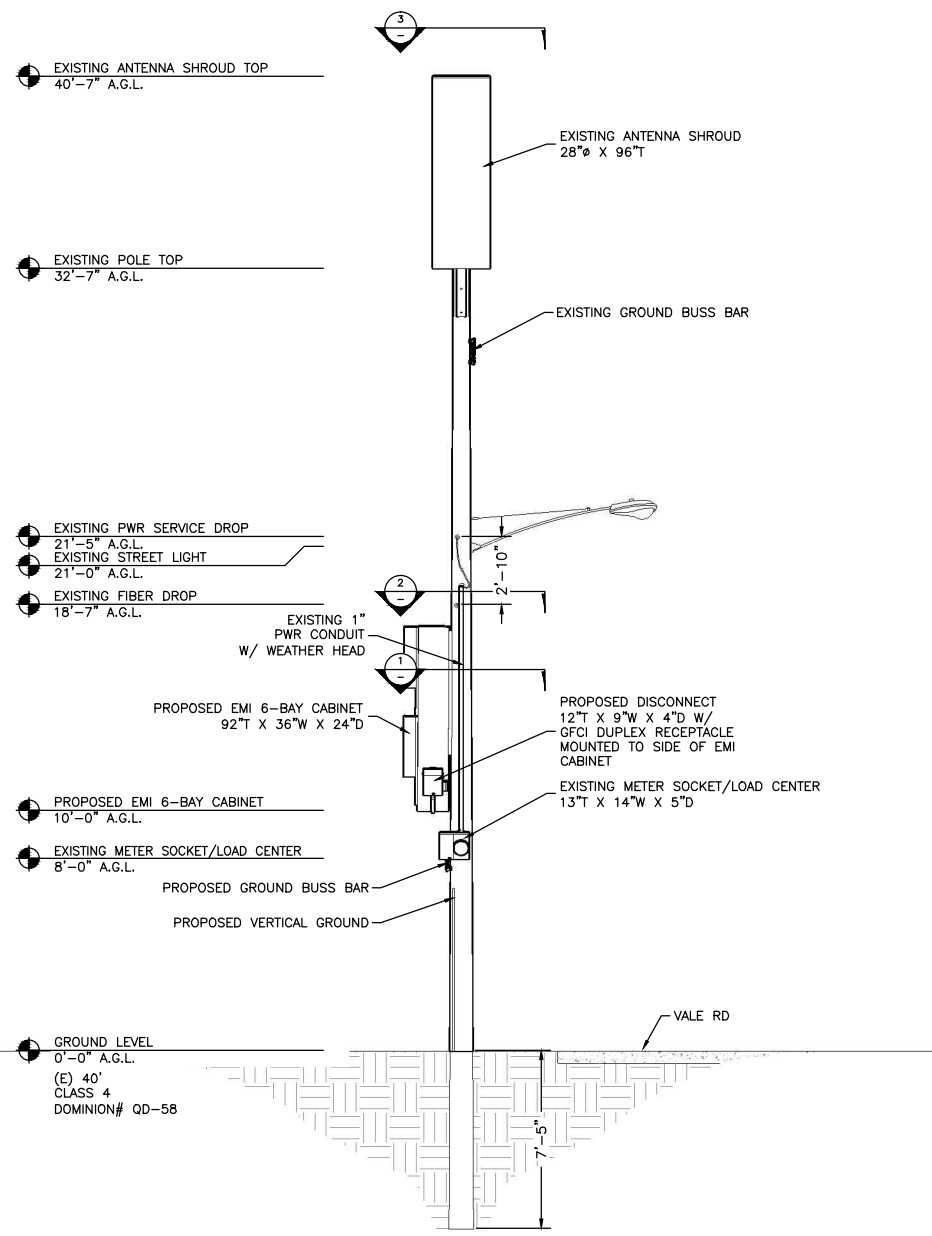
**CURRENT ISSUE DATE:**  
 06/17/13

**ISSUED FOR:**  
 REVIEW

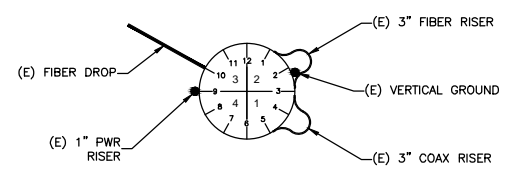
BY:	DATE:	DESCRIPTION:	REV:
ACI	06/17/13	REVIEW	0

**BUILDING / SITE DATA**

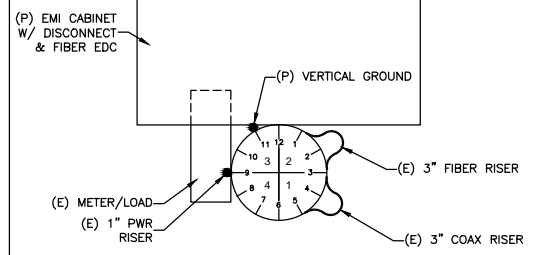
4



(P) POWER SPACE PLAN VIEW 3



(P) COMM. SPACE PLAN VIEW 2



(P) EQUIP. SPACE PLAN VIEW 1

PROPOSED ELEVATION SOUTHEAST

B-SCALE 1/8"=1'-0"  
D-SCALE 1/4"=1'-0"

PROPOSED ELEVATION NORTHEAST

B-SCALE 1/8"=1'-0"  
D-SCALE 1/4"=1'-0"

(P) EQUIP. SPACE PLAN VIEW 1

PLANS PREPARED BY:



ACI NUMBER: HM-01

CONSULTANT:

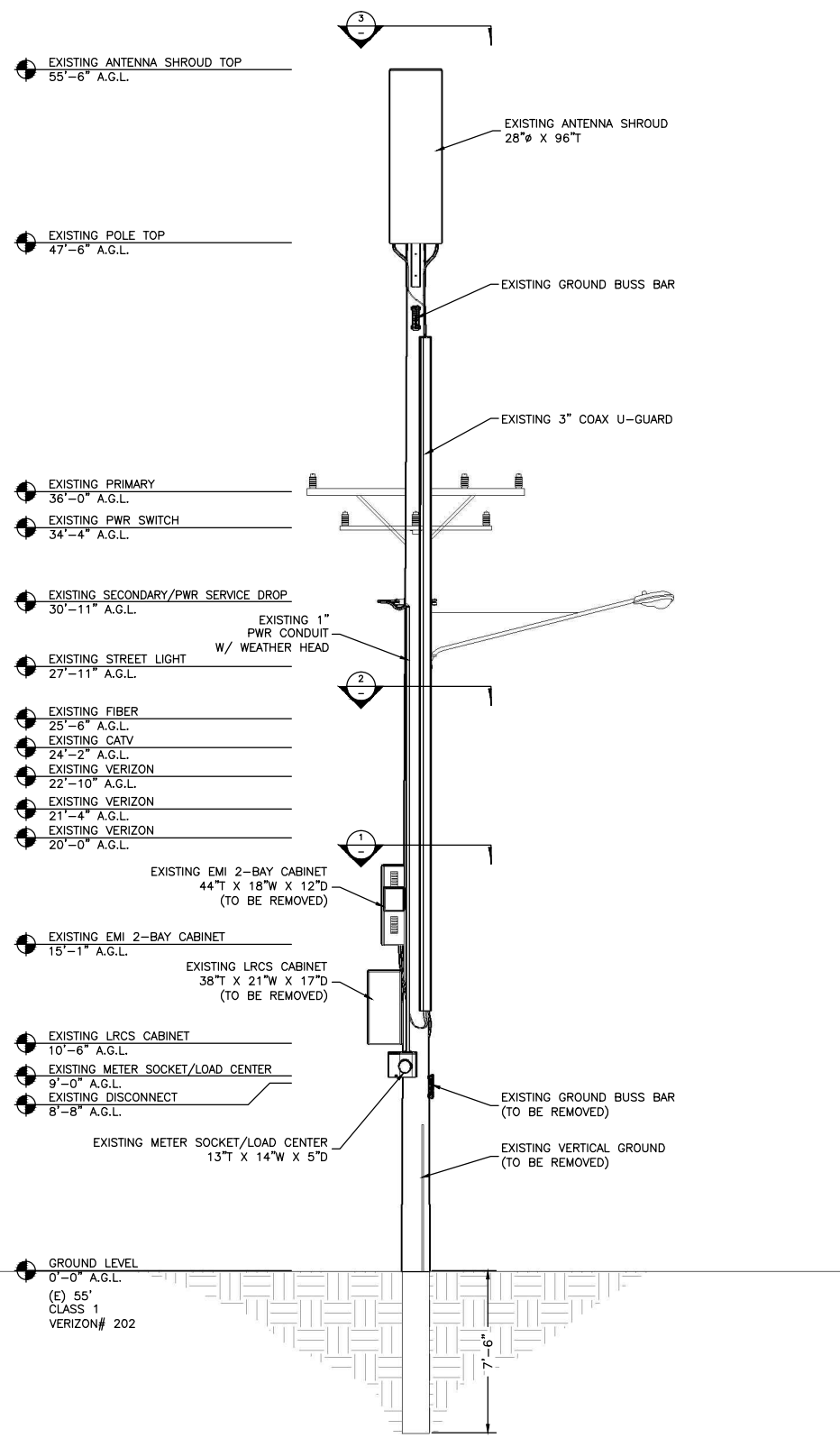
SEAL OF APPROVAL:

SHEET TITLE:

**PROPOSED ELEVATIONS & RISER DETAILS**

SHEET NUMBER: REVISION:

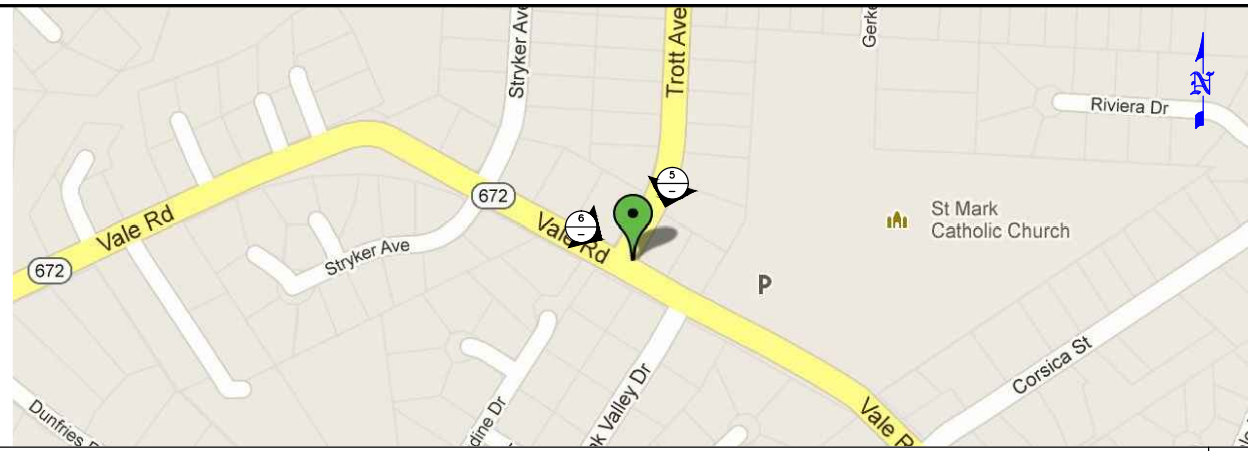
**A2.1b** 0  
06/17/13



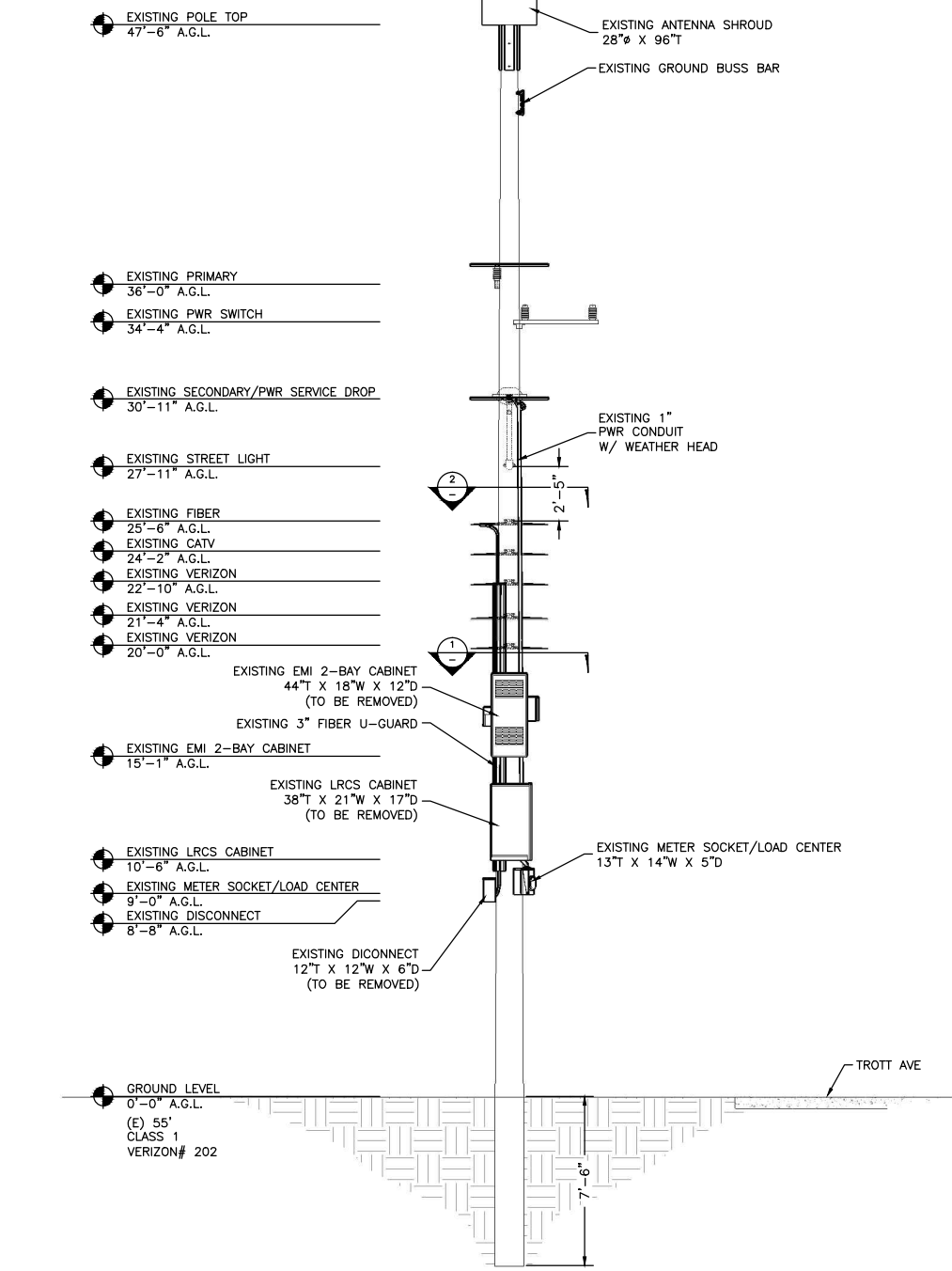
EXISTING ELEVATION NORTHWEST

B-SCALE 1/8"=1'-0"  
D-SCALE 1/4"=1'-0"

LATITUDE: 38.903316  
 LONGITUDE: -77.295185  
 ELEVATION: N / A  
 ADDRESS: 2335 TROTT AVE,  
 VIENNA, VA 22181  
 JURISDICTION: VDOT/FAIRFAX COUNTY  
 A.P.N.: 0372 09 0132  
 ZONING: PUBLIC RIGHT OF WAY

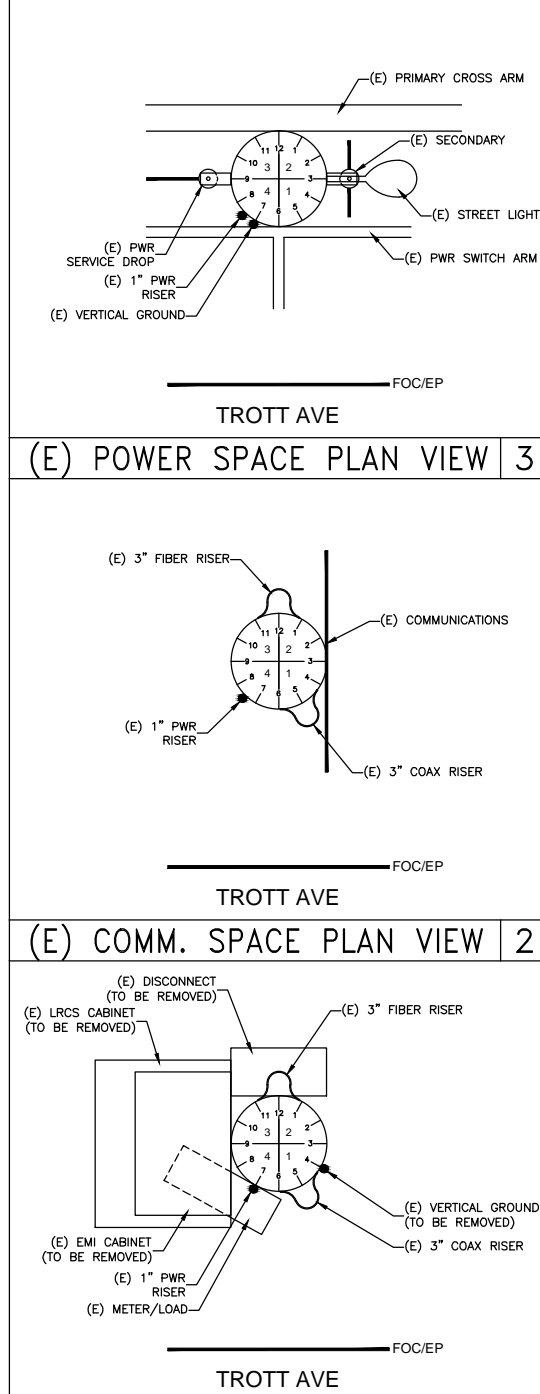


BUILDING / SITE DATA



EXISTING ELEVATION NORTHEAST

B-SCALE 1/8"=1'-0"  
D-SCALE 1/4"=1'-0"



(E) EQUIP. SPACE PLAN VIEW 1

**CROWN CASTLE INTERNATIONAL**  
 2000 Corporate Dr,  
 Canonsburg, PA 15317  
 www.crowncastle.com

PROJECT INFORMATION:  
**HUNTER MILL ASBUILT HM-02**  
 2335 TROTT AVE,  
 VIENNA, VA 22181

CURRENT ISSUE DATE:  
 06/17/13

ISSUED FOR:  
 ASBUILT

BY: = DATE: = DESCRIPTION: = REV:

BY	DATE	DESCRIPTION	REV
ACI	06/17/13	ASBUILT	0

PLANS PREPARED BY:

ACI NUMBER: HM-02

CONSULTANT:

SEAL OF APPROVAL:


SHEET TITLE:  
**EXISTING ELEVATIONS & RISER DETAILS**

SHEET NUMBER: **A2.2a** REVISION: **0**  
 06/17/13

BY: = DATE: = DESCRIPTION: = REV:

BY	DATE	DESCRIPTION	REV
ACI	06/17/13	REVIEW	0

**PLANS PREPARED BY:**



Aero Communications Inc.  
 1-800-825-4ACI  
 5711 Research Drive  
 Canton, MI 48188

ACI NUMBER: HM-02

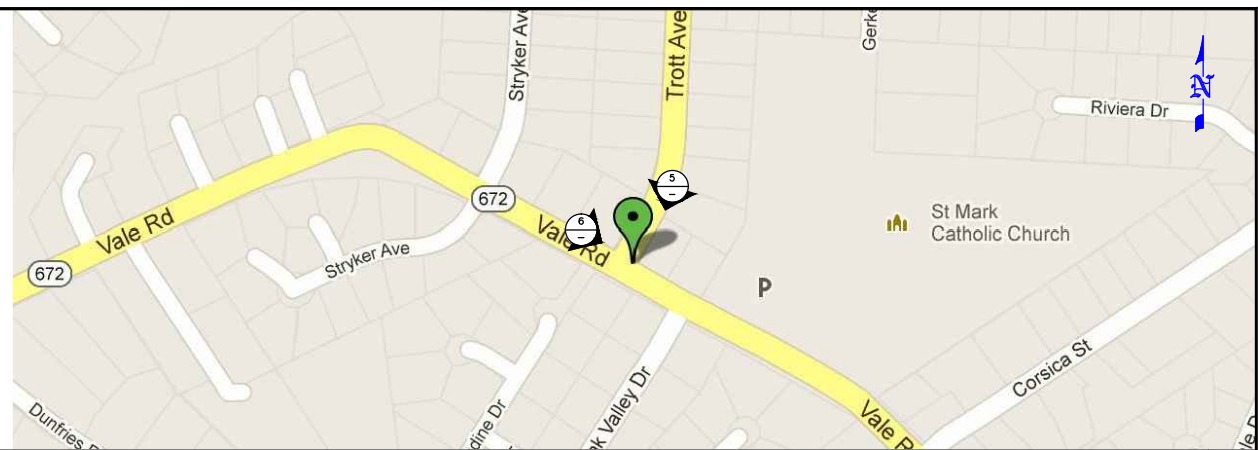
**CONSULTANT:**

**SEAL OF APPROVAL:**

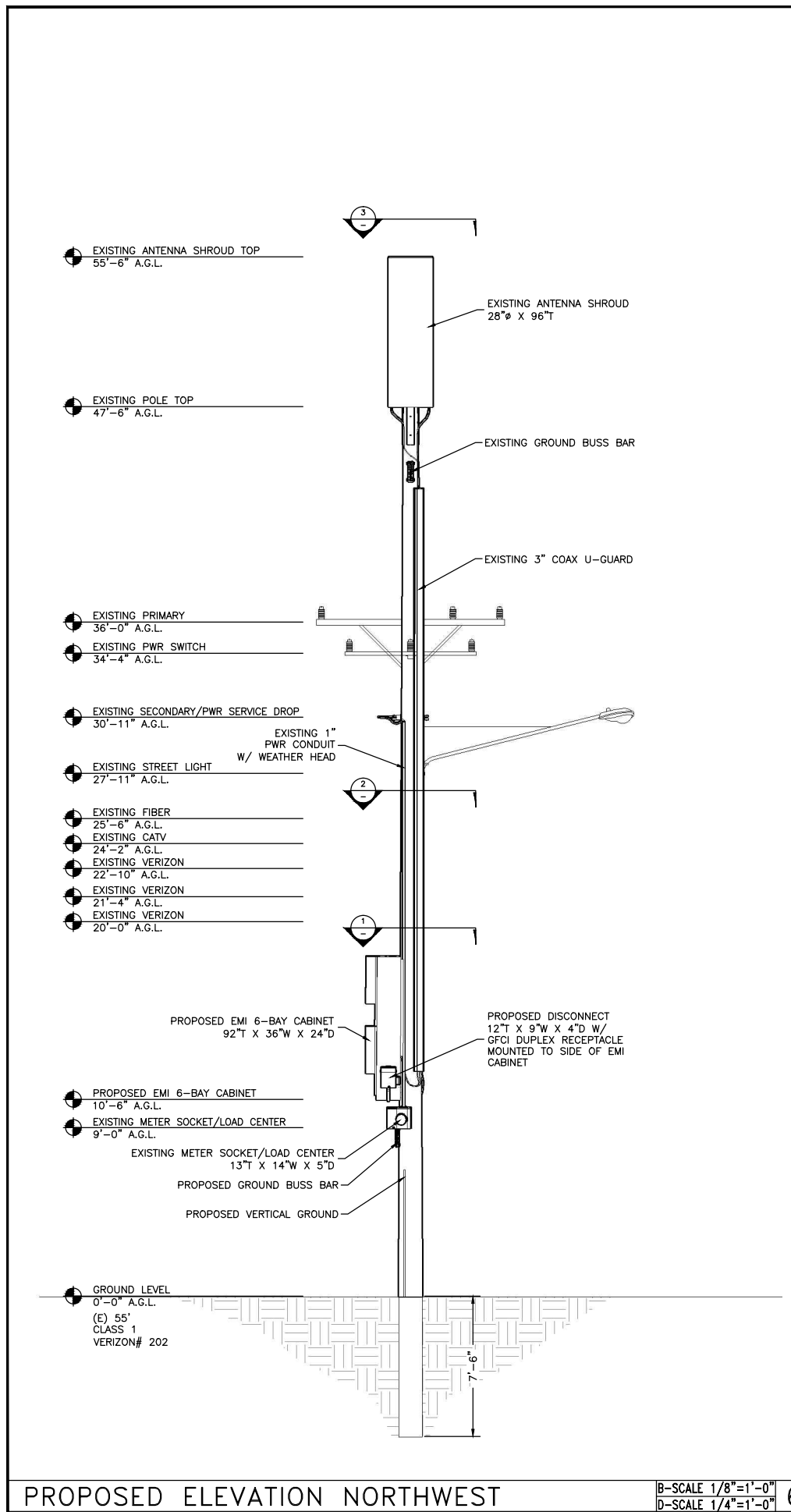
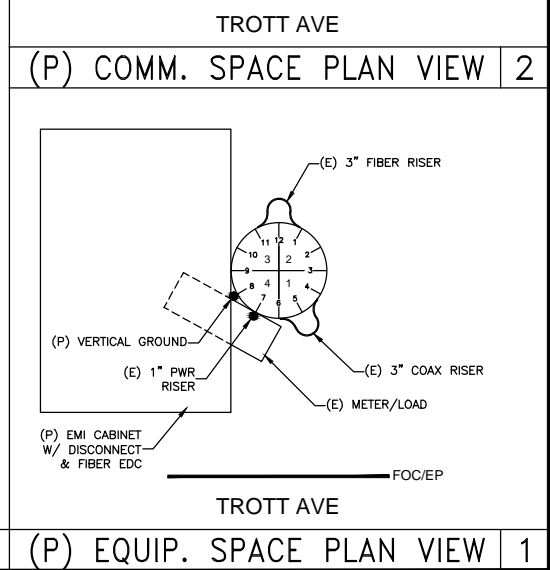
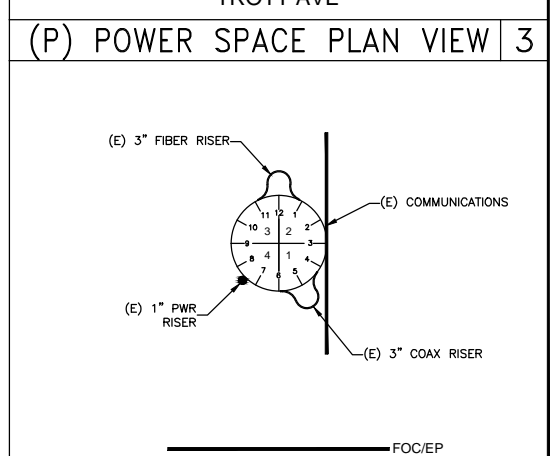
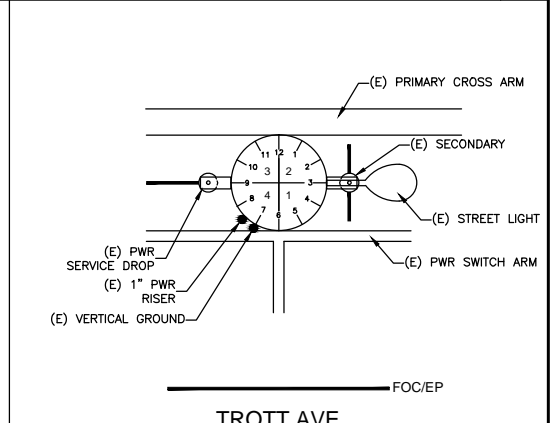
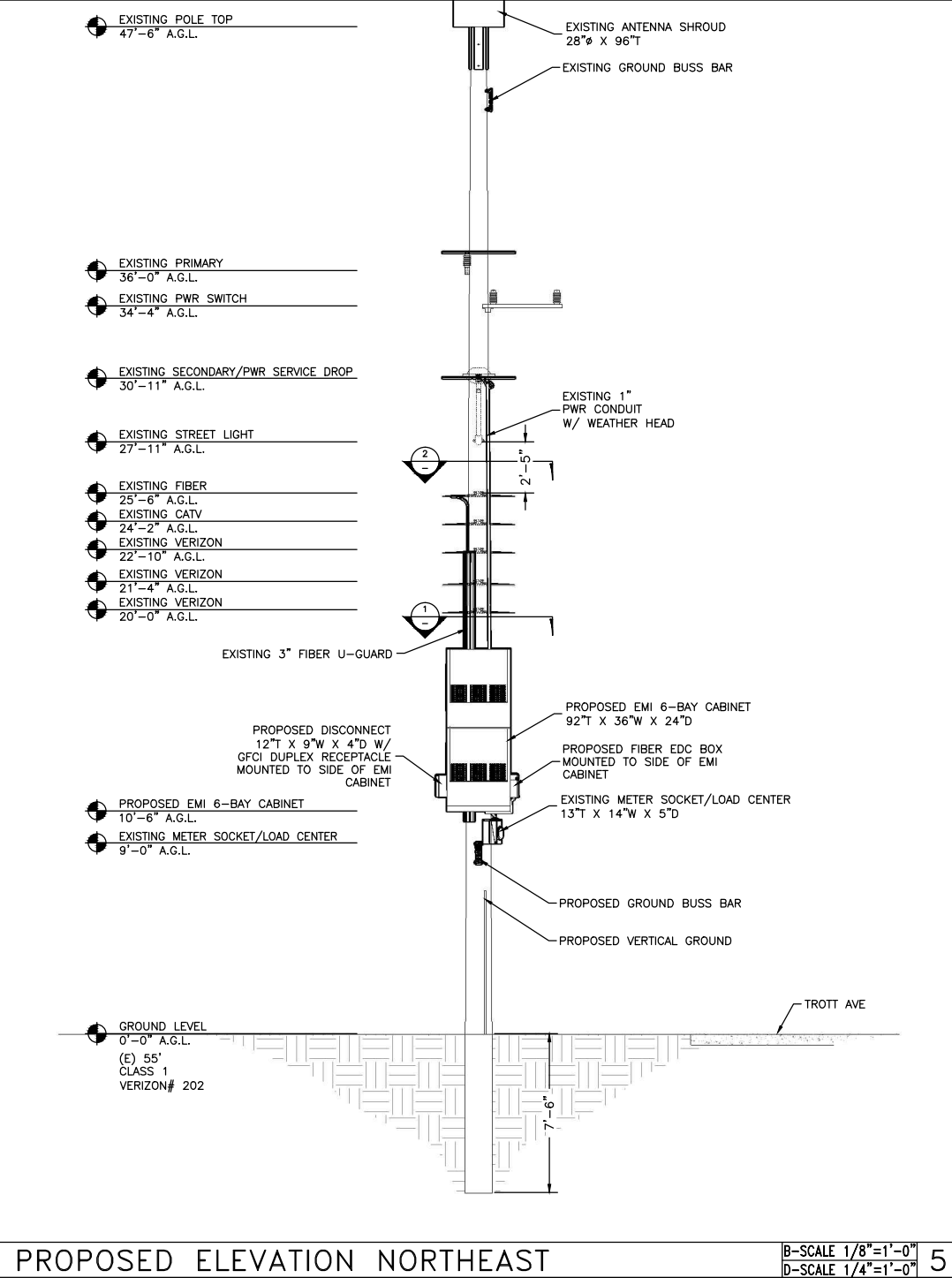
**SHEET TITLE:**  
 PROPOSED ELEVATIONS & RISER DETAILS

**SHEET NUMBER:** A2.2b **REVISION:** 0  
 06/17/13

**LATITUDE:** 38.903316  
**LONGITUDE:** -77.295185  
**ELEVATION:** N / A  
**ADDRESS:** 2335 TROTT AVE,  
 VIENNA, VA 22181  
**JURISDICTION:** VDOT/FAIRFAX COUNTY  
**A.P.N.:** 0372 09 0132  
**ZONING:** PUBLIC RIGHT OF WAY



**BUILDING / SITE DATA**



**PROPOSED ELEVATION NORTHWEST** B-SCALE 1/8"=1'-0" 6 D-SCALE 1/4"=1'-0"

**PROPOSED ELEVATION NORTHEAST** B-SCALE 1/8"=1'-0" 5 D-SCALE 1/4"=1'-0"

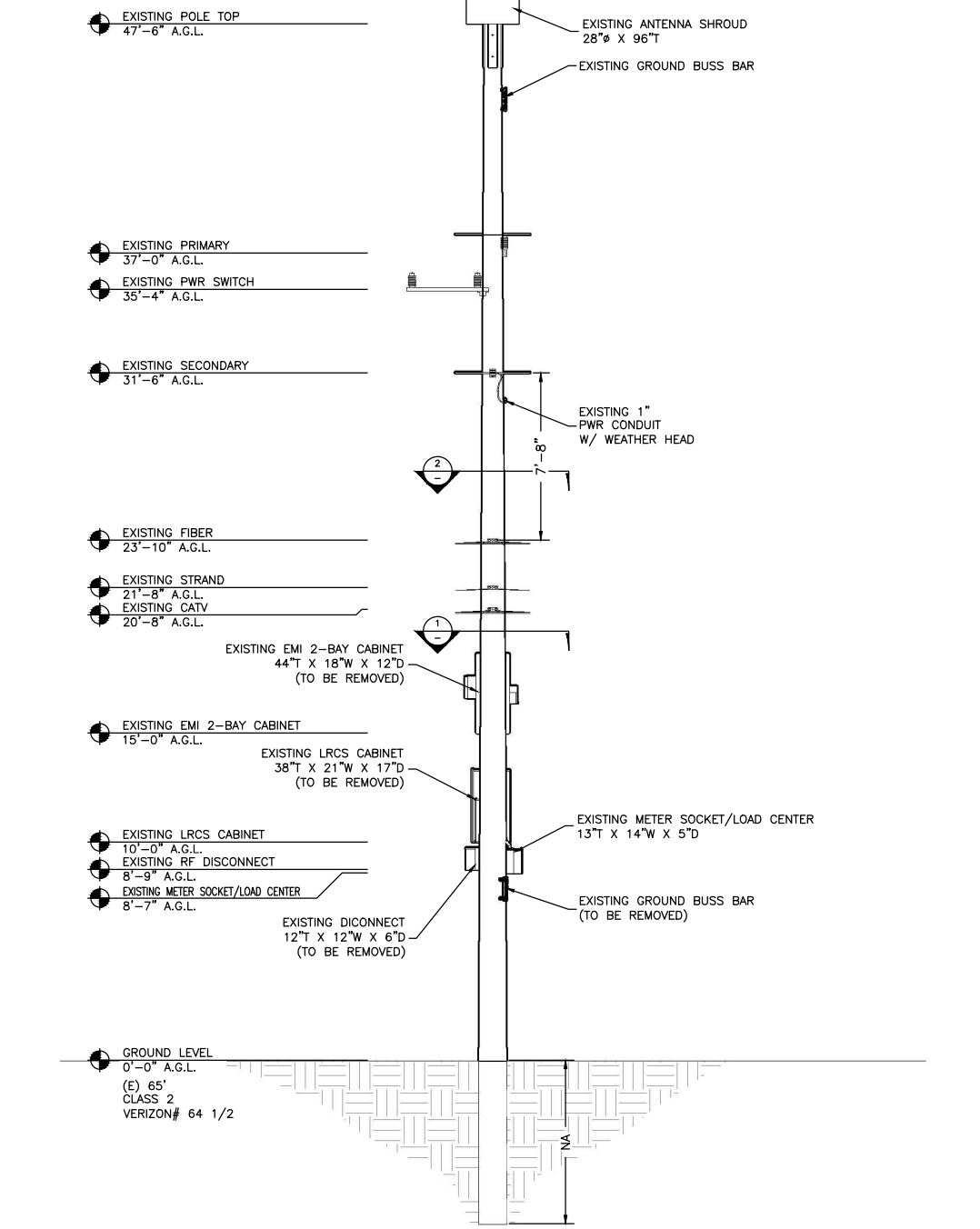
**(P) EQUIP. SPACE PLAN VIEW 1**

LATITUDE: 38.909883  
 LONGITUDE: -77.303009  
 ELEVATION: N / A  
 ADDRESS: 2347 HUNTER MILL RD,  
 VIENNA, VA 22181  
 JURISDICTION: VDOT/FAIRFAX COUNTY  
 A.P.N.: 0372 01 0026  
 ZONING: PUBLIC RIGHT OF WAY

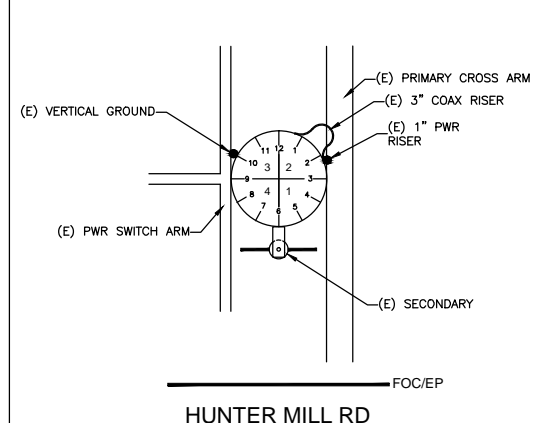


**BUILDING / SITE DATA**

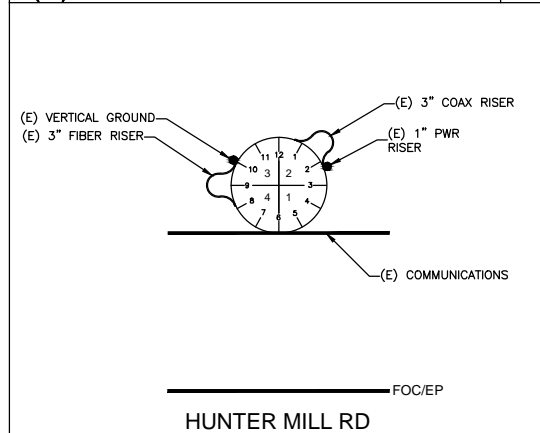
4



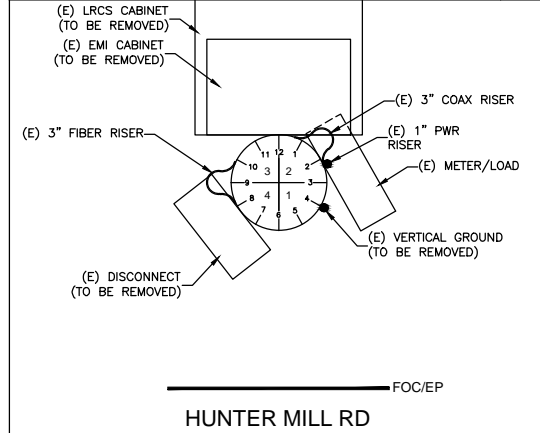
EXISTING ELEVATION WEST



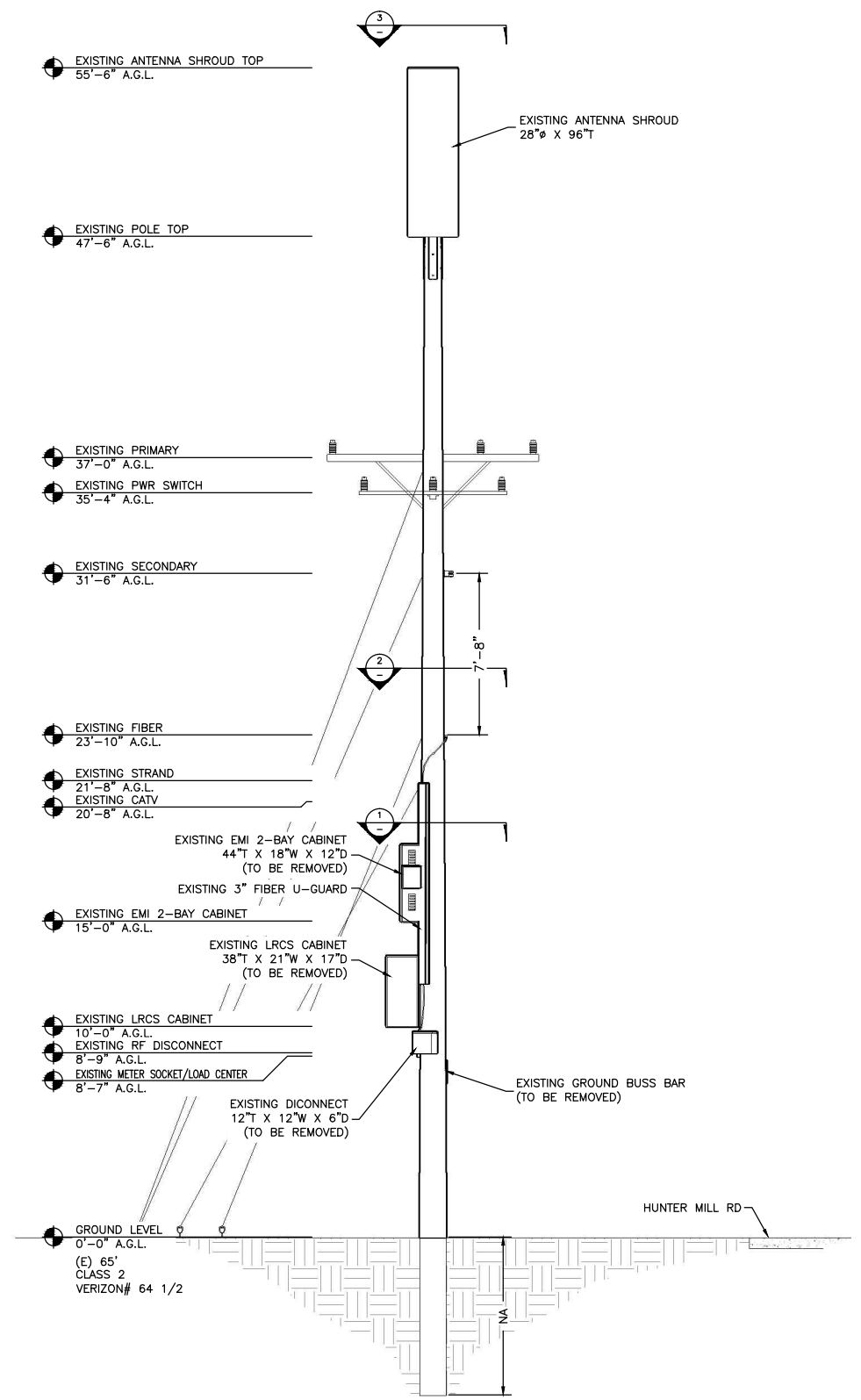
(E) POWER SPACE PLAN VIEW 3



(E) COMM. SPACE PLAN VIEW 2



(E) EQUIP. SPACE PLAN VIEW 1



EXISTING ELEVATION NORTH



PROJECT INFORMATION:  
**HUNTER MILL ASBUILT HM-03**  
 2347 HUNTER MILL RD,  
 VIENNA, VA 22181

CURRENT ISSUE DATE:  
 06/17/13

ISSUED FOR:  
 ASBUILT

BY: = DATE: = DESCRIPTION: = REV:

BY	DATE	DESCRIPTION	REV
ACI	06/17/13	ASBUILT	0

PLANS PREPARED BY:

ACI NUMBER: HM-03

CONSULTANT:

SEAL OF APPROVAL:

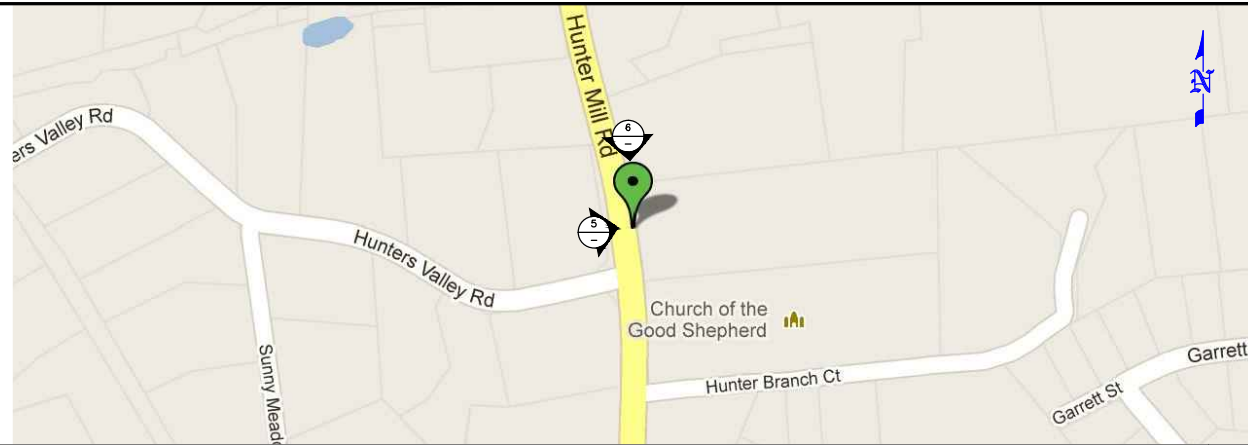
SHEET TITLE:  
**EXISTING ELEVATIONS & RISER DETAILS**

SHEET NUMBER: A2.3a  
 REVISION: 0  
 06/17/13

B-SCALE 1/8"=1'-0"  
 D-SCALE 1/4"=1'-0"

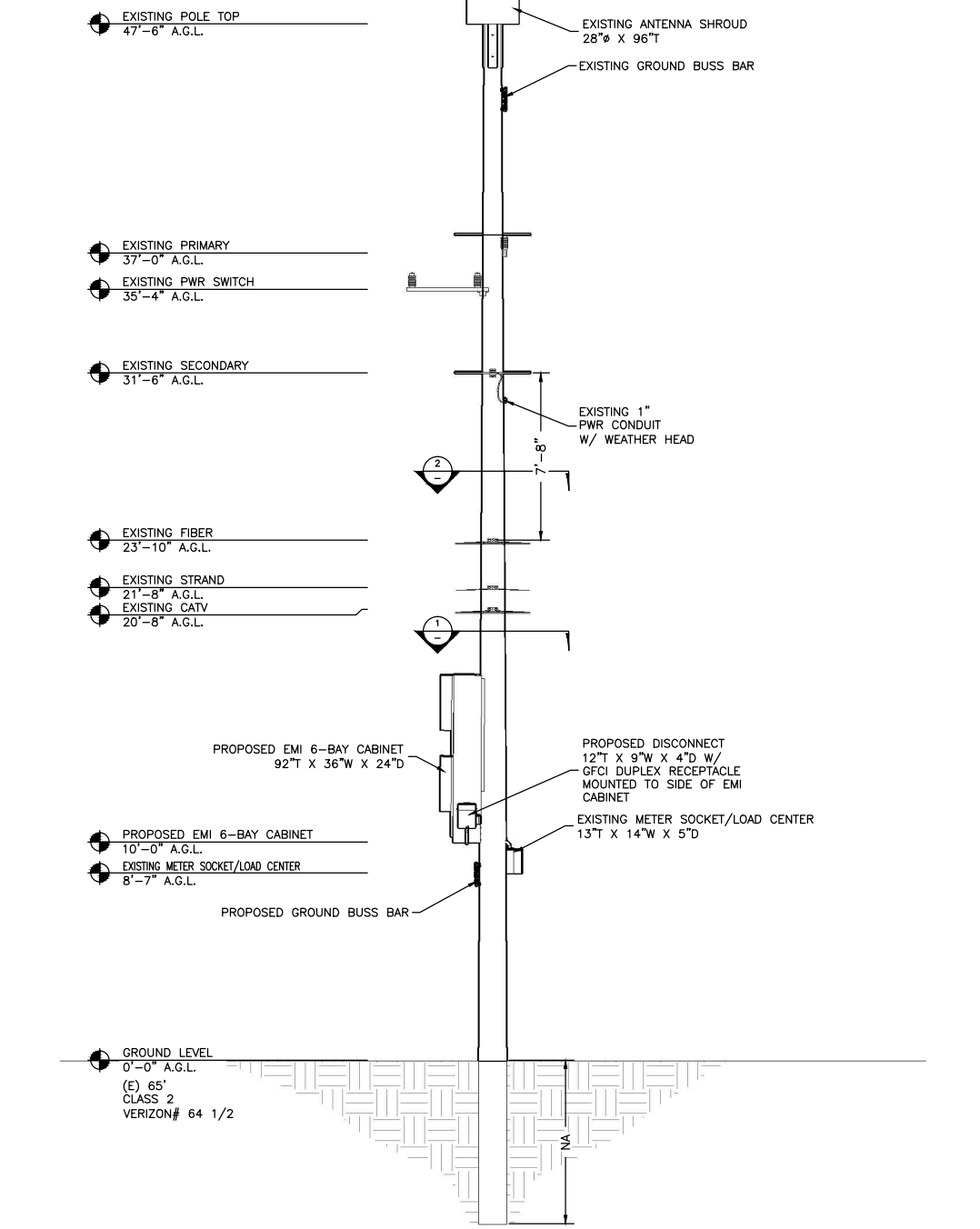
B-SCALE 1/8"=1'-0"  
 D-SCALE 1/4"=1'-0"

LATITUDE: 38.909883  
 LONGITUDE: -77.303009  
 ELEVATION: N / A  
 ADDRESS: 2347 HUNTER MILL RD,  
 VIENNA, VA 22181  
 JURISDICTION: VDOT/FAIRFAX COUNTY  
 A.P.N.: 0372 01 0026  
 ZONING: PUBLIC RIGHT OF WAY



**BUILDING / SITE DATA**

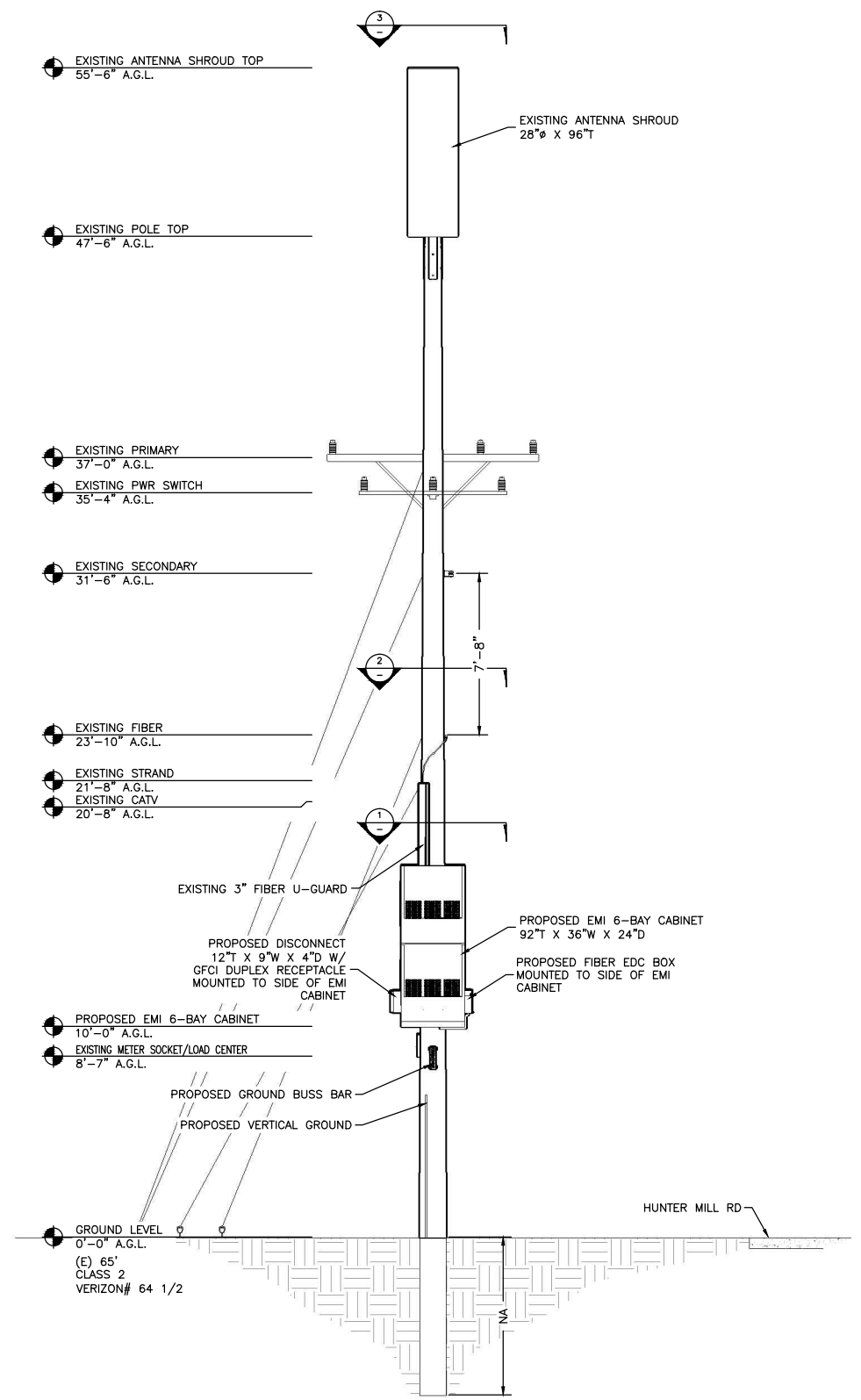
4



PROPOSED ELEVATION WEST

B-SCALE 1/8"=1'-0"  
 D-SCALE 1/4"=1'-0"

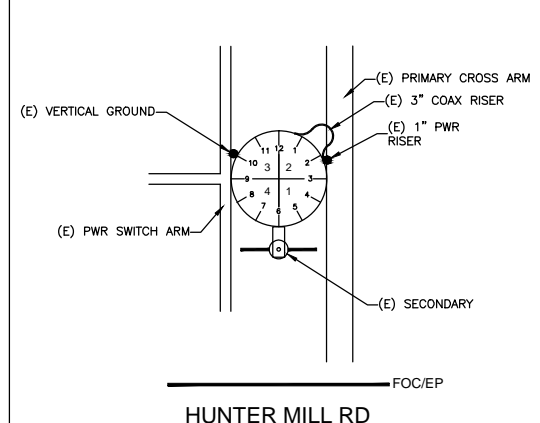
6



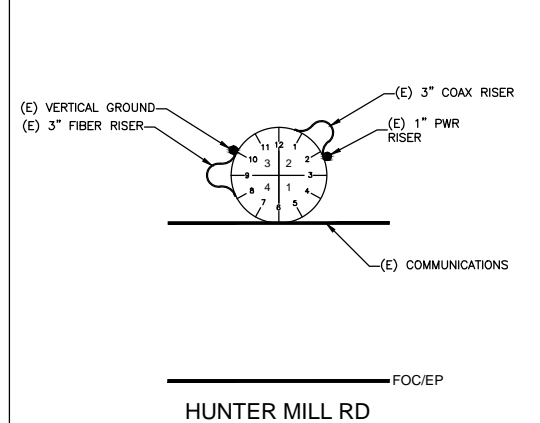
PROPOSED ELEVATION NORTH

B-SCALE 1/8"=1'-0"  
 D-SCALE 1/4"=1'-0"

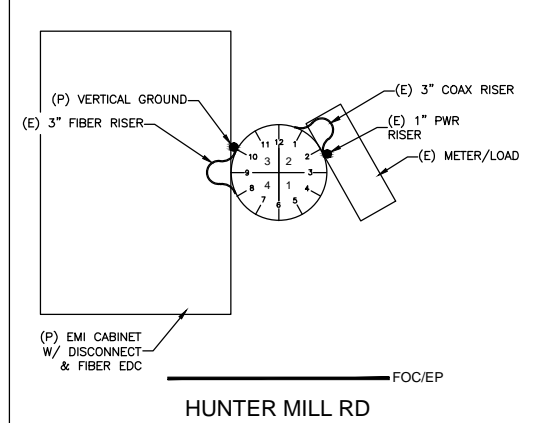
6



(P) POWER SPACE PLAN VIEW 3



(P) COMM. SPACE PLAN VIEW 2



(P) EQUIP. SPACE PLAN VIEW 1



**PROJECT INFORMATION:**  
**HUNTER MILL PROPOSED HM-03**  
 2347 HUNTER MILL RD,  
 VIENNA, VA 22181

**CURRENT ISSUE DATE:**  
 06/17/13

**ISSUED FOR:**  
 REVIEW

BY:	DATE:	DESCRIPTION:	REV:
ACI	06/17/13	REVIEW	0

**PLANS PREPARED BY:**

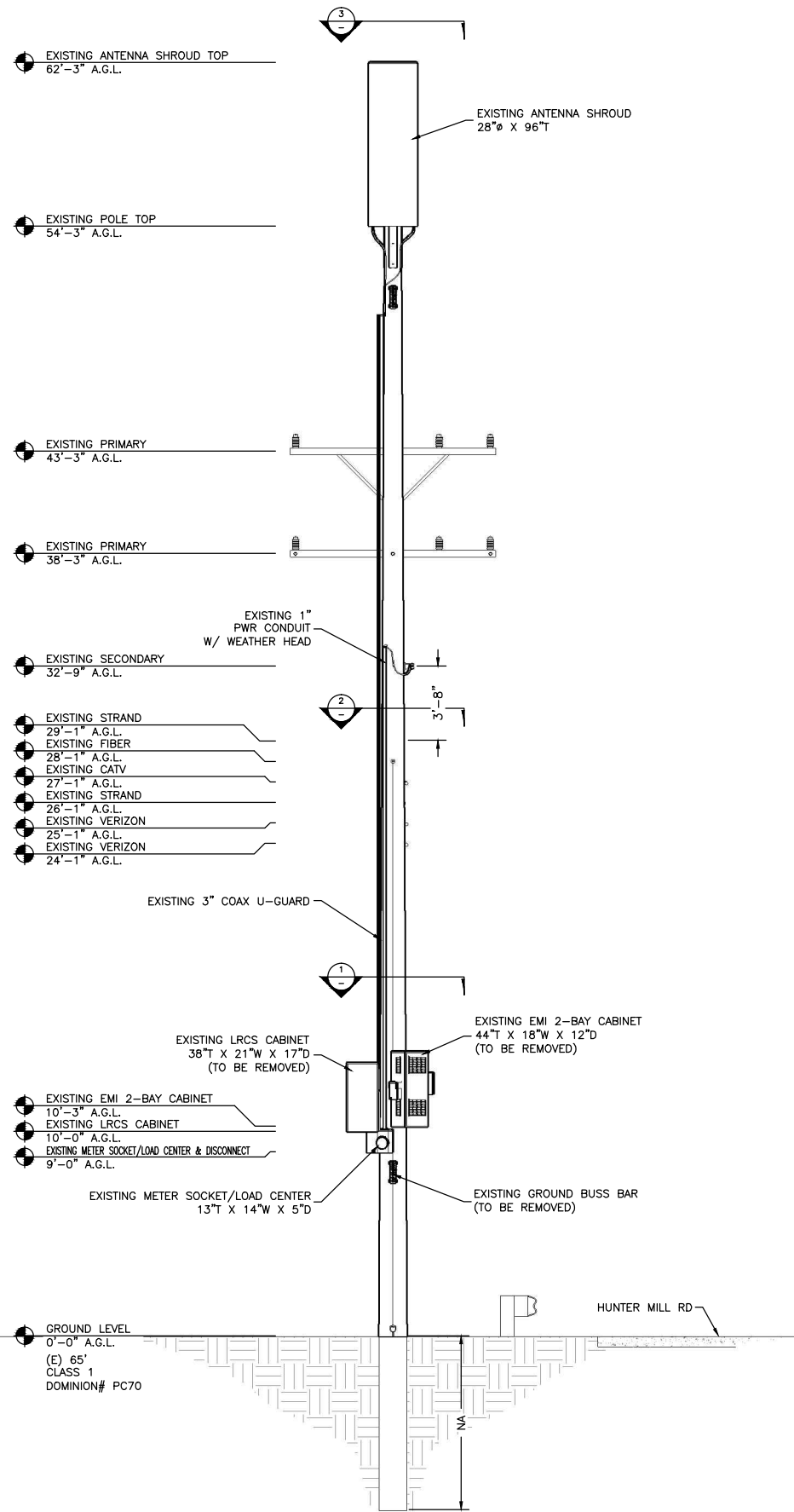
ACI NUMBER: HM-03

**CONSULTANT:**

**SEAL OF APPROVAL:**

**SHEET TITLE:**  
 PROPOSED ELEVATIONS & RISER DETAILS

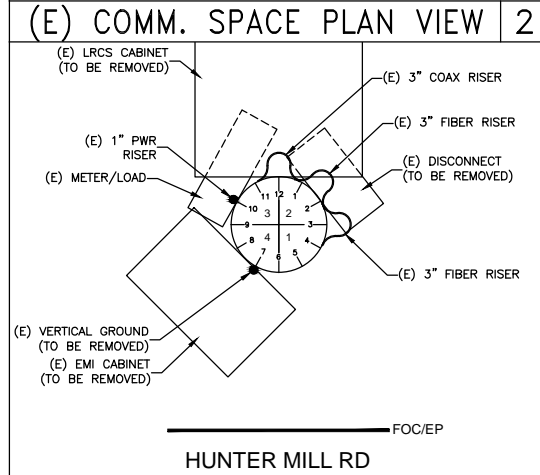
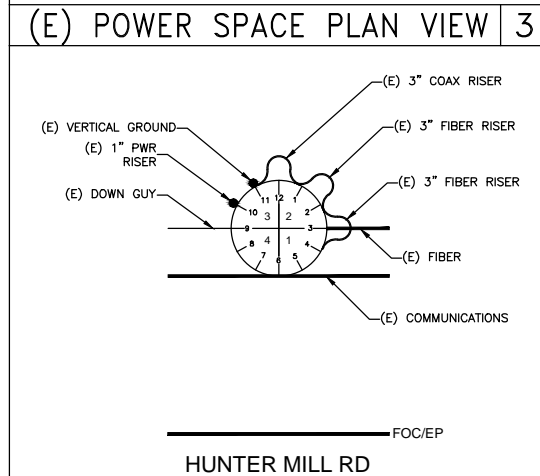
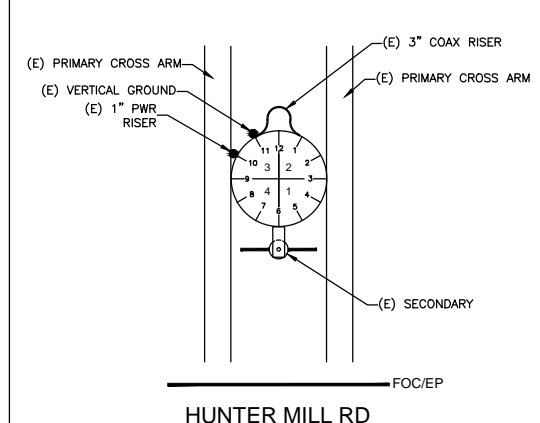
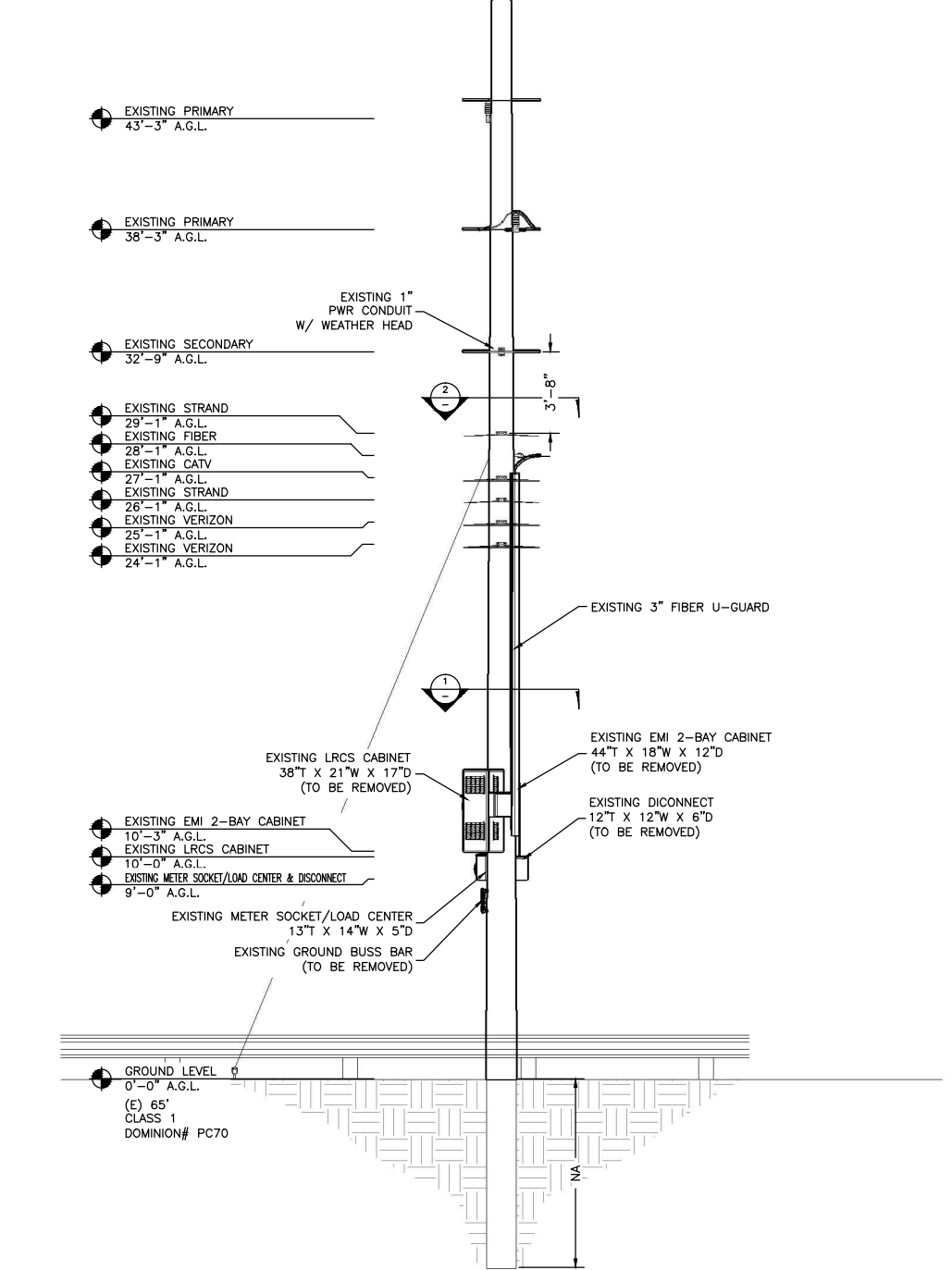
**SHEET NUMBER:** A2.3b  
**REVISION:** 0  
 06/17/13



LATITUDE: 38.920282  
 LONGITUDE: -77.30525  
 ELEVATION: N / A  
 ADDRESS: ACROSS FROM 2180 HUNTER MILL RD,  
 VIENNA, VA 22181  
 JURISDICTION: VDOT/FAIRFAX COUNTY  
 A.P.N.: 0274 08 0005  
 ZONING: PUBLIC RIGHT OF WAY



**BUILDING / SITE DATA**



EXISTING ELEVATION NORTHWEST B-SCALE 1/8"=1'-0" D-SCALE 1/4"=1'-0" 6

EXISTING ELEVATION WEST B-SCALE 1/8"=1'-0" D-SCALE 1/4"=1'-0" 5

(E) EQUIP. SPACE PLAN VIEW 1



**PROJECT INFORMATION:**  
**HUNTER MILL ASBUILT HM-04**  
 ACROSS FROM 2180 HUNTER MILL RD,  
 VIENNA, VA 22181

**CURRENT ISSUE DATE:**  
 06/17/13

**ISSUED FOR:**  
 ASBUILT

BY: = DATE: = DESCRIPTION: = REV:

BY	DATE	DESCRIPTION	REV
ACI	06/17/13	ASBUILT	0

PLANS PREPARED BY:

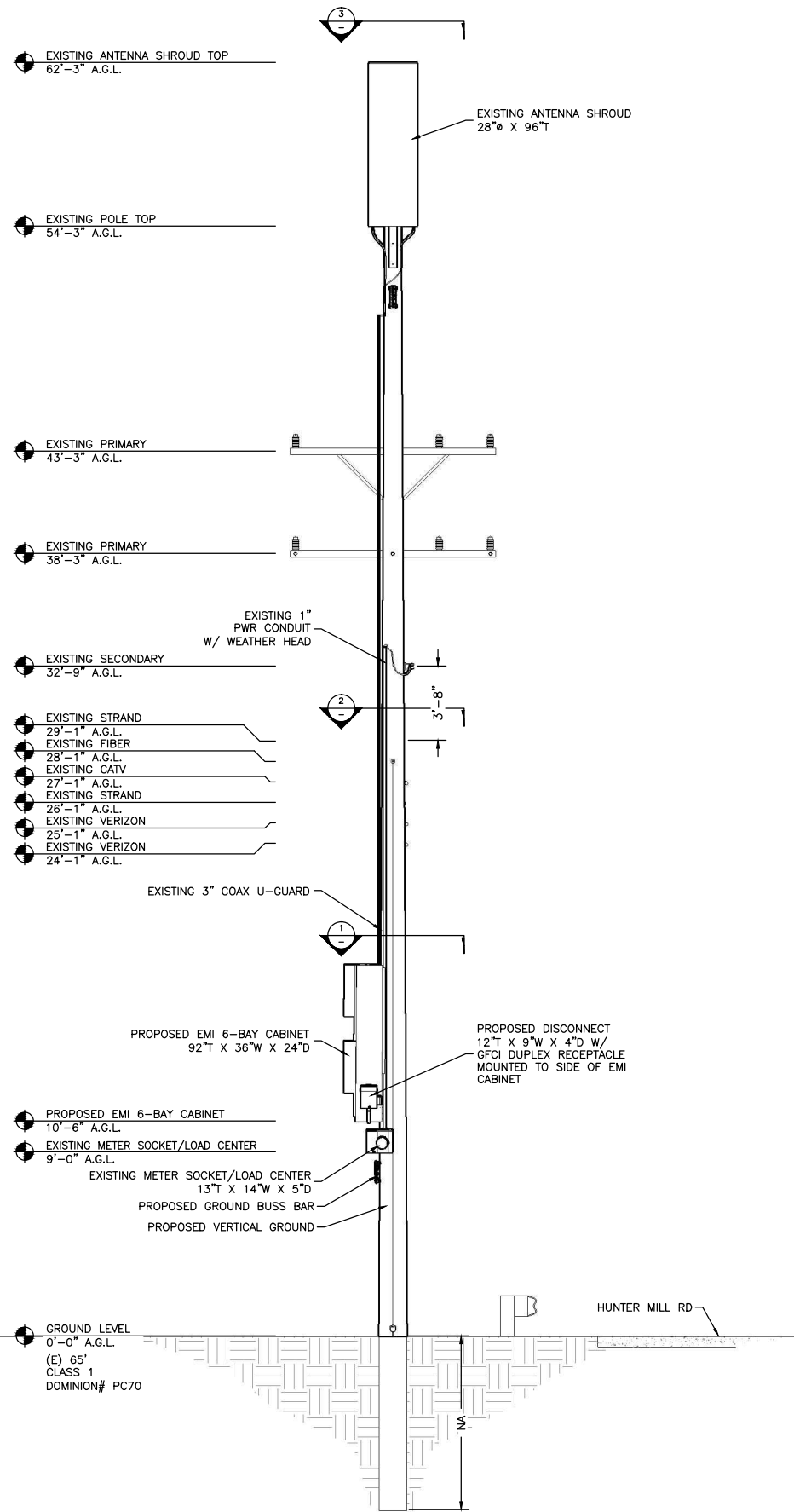
ACI NUMBER: HM-04

CONSULTANT:

SEAL OF APPROVAL:

**SHEET TITLE:**  
 EXISTING ELEVATIONS & RISER DETAILS

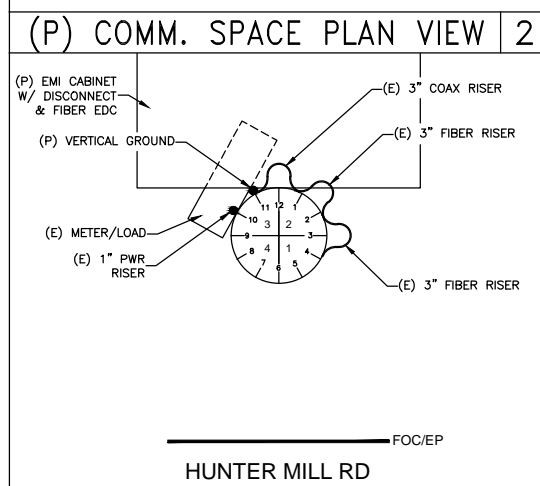
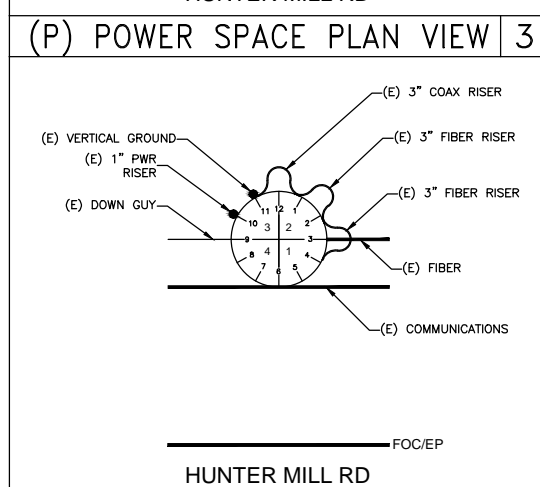
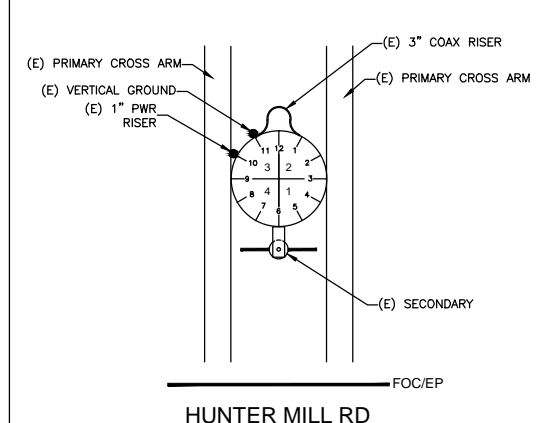
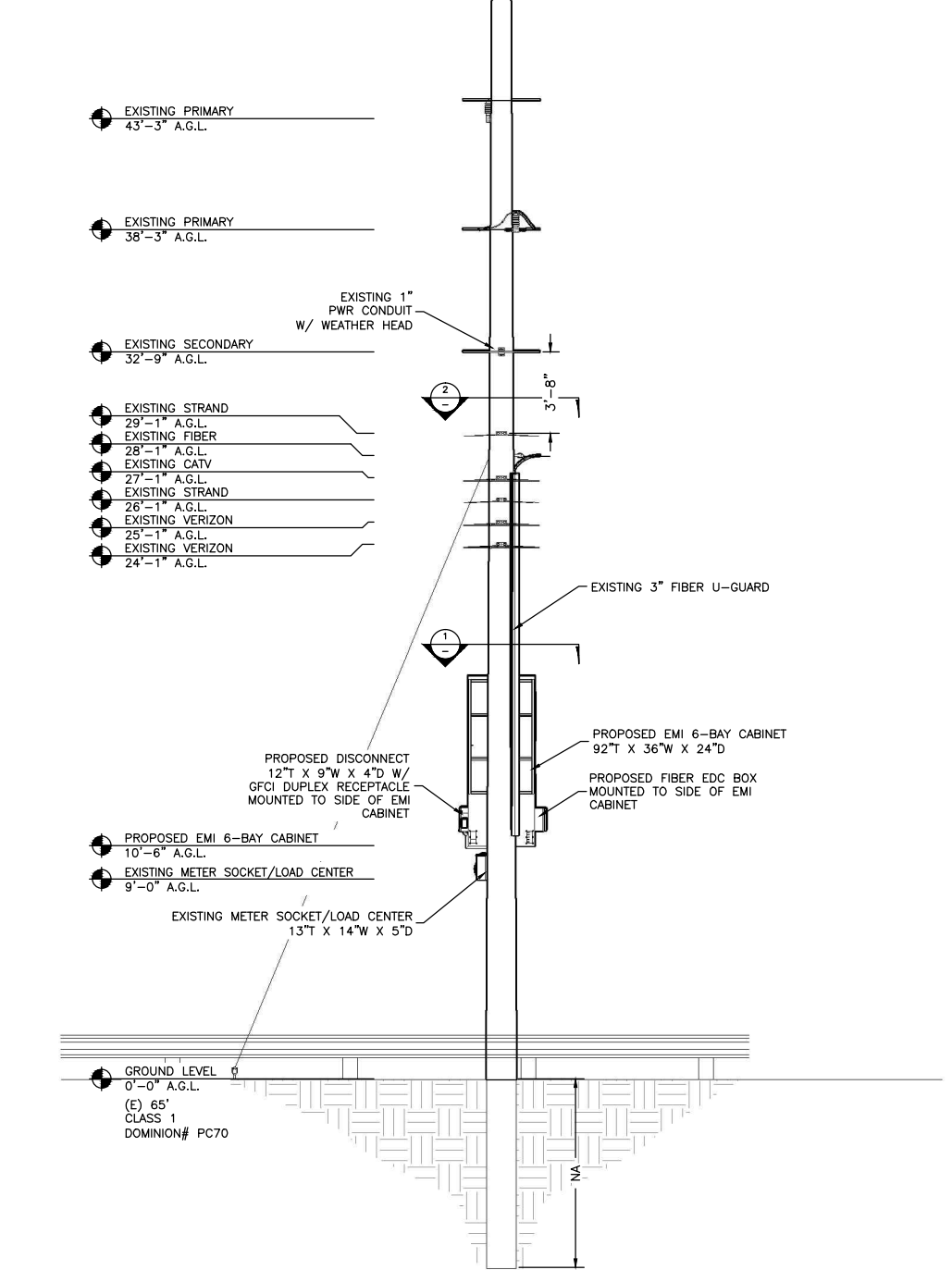
**SHEET NUMBER:** A2.4a **REVISION:** 0  
 06/17/13



LATITUDE: 38.920282  
 LONGITUDE: -77.30525  
 ELEVATION: N / A  
 ADDRESS: ACROSS FROM 2180 HUNTER MILL RD,  
 VIENNA, VA 22181  
 JURISDICTION: VDOT/FAIRFAX COUNTY  
 A.P.N.: 0274 08 0005  
 ZONING: PUBLIC RIGHT OF WAY



**BUILDING / SITE DATA**



PROPOSED ELEVATION NORTHWEST

B-SCALE 1/8"=1'-0"  
 D-SCALE 1/4"=1'-0"

PROPOSED ELEVATION WEST

B-SCALE 1/8"=1'-0"  
 D-SCALE 1/4"=1'-0"

(P) EQUIP. SPACE PLAN VIEW 1



**PROJECT INFORMATION:**  
**HUNTER MILL PROPOSED HM-04**  
 ACROSS FROM 2180 HUNTER MILL RD,  
 VIENNA, VA 22181

**CURRENT ISSUE DATE:**  
 06/17/13

**ISSUED FOR:**  
 REVIEW

BY:	DATE:	DESCRIPTION:	REV:
ACI	06/17/13	REVIEW	0

PLANS PREPARED BY:

ACI NUMBER: HM-04

CONSULTANT:

SEAL OF APPROVAL:

**SHEET TITLE:**  
 PROPOSED ELEVATIONS & RISER DETAILS

**SHEET NUMBER:** A2.4b  
**REVISION:** 0  
 06/17/13